

Key to symbols	
	Study zone of interest
	Other study zone
	Event
	Monument
	Scheduled monument
	Monument
	Event
	Monument

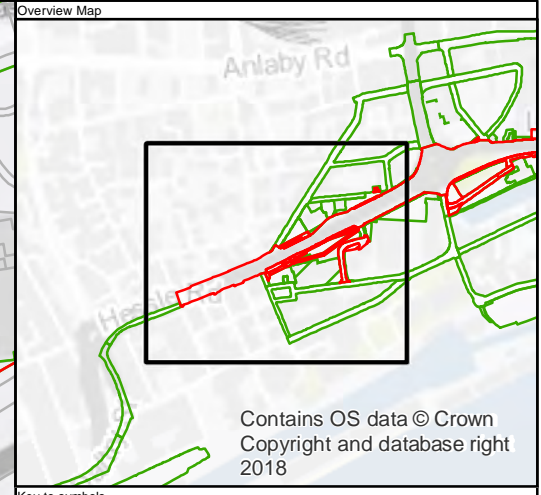
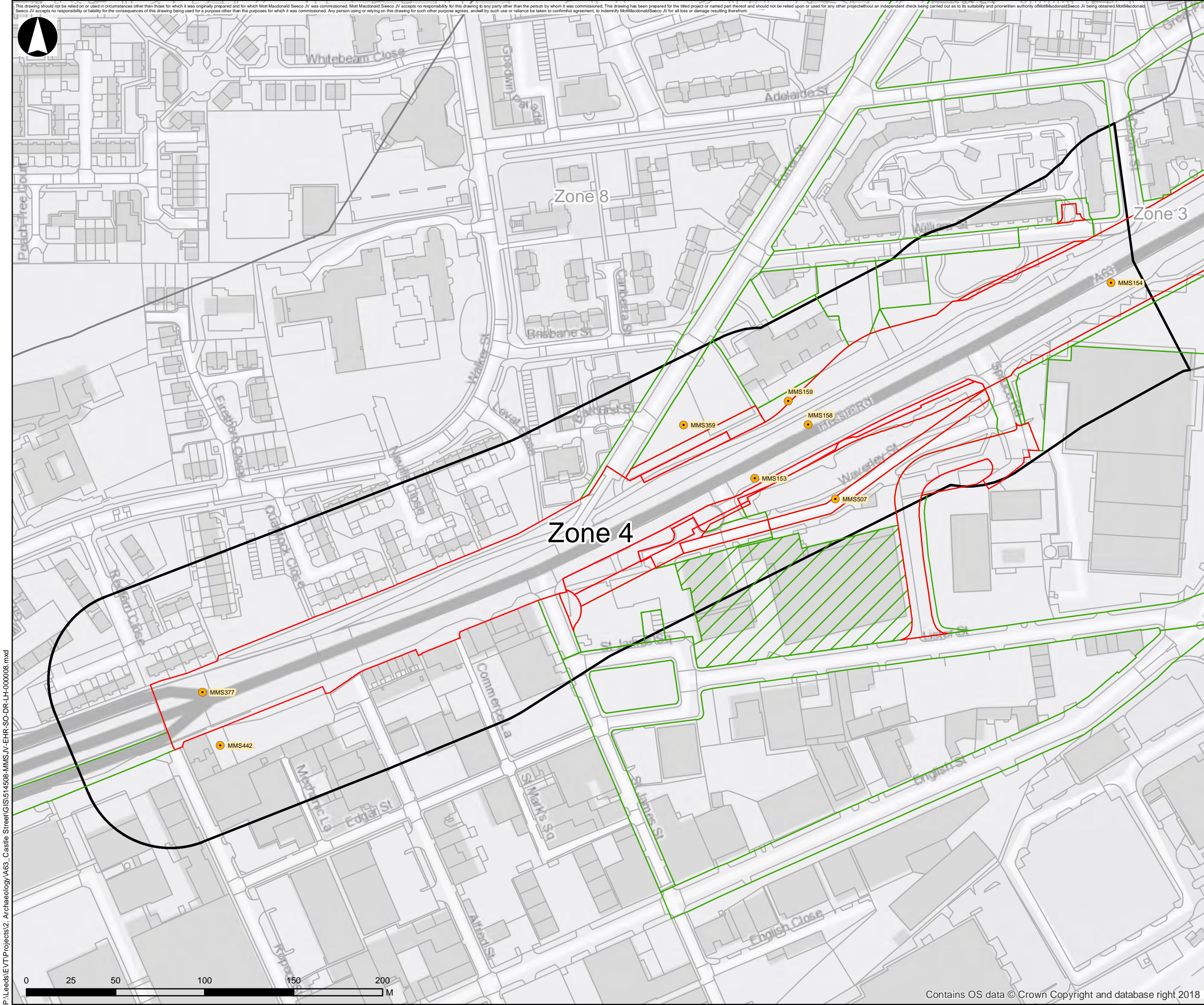
Note: For clarity data only shown for study zone of interest

Notes:
© Historic England 2016. Contains Ordnance Survey data © Crown copyright and database right 2016. The Historic England GIS Data contained in this material was obtained in 2016. The most publicly available up to date Historic England GIS Data can be obtained from HistoricEngland.org.uk.
Conservation Areas: Historic England, 2016.
SMR data: Hull City Council, October 2016.
Scheme extent: SWECO, Sept 2018
This map is reproduced from Ordnance Survey material with the permission of Ordnance Survey on behalf of the Controller of Her Majesty's Stationary Office © Crown copyright. Unauthorised reproduction infringes Crown copyright and may lead to prosecution or civil proceedings. AL100018928.

Rev	Date	Amendment Details	Drw'n	Chk'd	App'd
P03	05/09/2018	Scheme extent update	SLG	CH	JW
P02	06/07/2018	Scheme extent update	SLG	CH	JW
P01	19/03/2018	For Information	SLG	CH	JW

Mott MacDonald Sweco

Drawing Status SHARED		Suitability S4			
Project Title A63 CASTLE STREET IMPROVEMENTS, HULL					
Drawing Title VOLUME 2 FIGURE 8.3 ARCHAEOLOGICAL EVENTS AND MONUMENTS - SHEET 2 of 12					
Scale 1:2,000	Designed SLG	Drawn SLG	Checked CH		
Original Size A3	Date 05/09/2018	Date 05/09/2018	Date 05/09/2018		
Drawing Number HE PIN 514508 - MMSJV - EHR SO - DR - LH - 000008 Location Type Role Number			Project Ref. No. 514508 Revision P03		



- Key to symbols
- Study zone of interest
 - Other study zone
 - Event
 - Monument
 - Event
 - Monument

Note: For clarity data only shown for study zone of interest

Notes:
© Historic England 2016. Contains Ordnance Survey data © Crown copyright and database right 2016. The Historic England GIS Data contained in this material was obtained in 2016. The most publicly available up to date Historic England GIS Data can be obtained from HistoricEngland.org.uk.
Conservation Areas: Historic England, 2016.
SMR data: Hull City Council, October 2016.
Scheme extent: SWECO, Sept 2018
This map is reproduced from Ordnance Survey material with the permission of Ordnance Survey on behalf of the Controller of Her Majesty's Stationary Office © Crown copyright. Unauthorised reproduction infringes Crown copyright and may lead to prosecution or civil proceedings. AL100018928.

P03	05/09/2018	Scheme extent update	SLG	CH	JW
P02	06/07/2018	Scheme extent update	SLG	CH	JW
P01	19/03/2018	For Information	SLG	CH	JW
Rev	Date	Amendment Details	Drw'n	Chk'd	App'd

Mott MacDonald Sweco

Client
highways england

Drawing Status
SHARED

Suitability
S4

Project Title
A63 CASTLE STREET IMPROVEMENTS, HULL

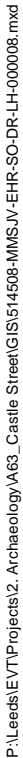
Drawing Title
**VOLUME 2 FIGURE 8.3
ARCHAEOLOGICAL EVENTS AND MONUMENTS -
SHEET 3 of 12**











Scale	1:2,000	Designed	SLG	Drawn	SLG	Checked	CH	Approved	JW
Original Size	A3	Date	05/09/2018	Date	05/09/2018	Date	05/09/2018	Date	05/09/2018
Drawing Number	HE PIN 514508	Originator	- MMSJV	Volume	- EHR	Project Ref. No.	514508		
	SO	- DR	- LH	- 000008		Revision	P03		
	Location	Type	Role	Number					

P:\Leeds\IE\VT\Projects\2_Archaeology\A63_Castle Street\GIS\514508-MMSJV-EHR-SO-DR-LH-000008.mxd

Contains OS data © Crown Copyright and database right 2018

P:\Leeds\ EVT\Projects\2. Archaeology\A63_Castle Street\GIS\514508-MMSJV-EHR-SO-DR-LH-000008.mxd



-  Study zone of interest
-  Other study zone
-  Event
-  Monument
-  Event
-  Scheduled monument
-  Monument
-  Event
-  Monument
-  Event

Notes:

- © Historic England 2016. Contains Ordnance Survey data © Crown copyright and database right 2016. The Historic England GIS Data contained in this material was obtained in 2016. The most publicly available up to date Historic England GIS Data can be obtained from HistoricEngland.org.uk.
- Conservation Areas: Historic England, 2016.
- SMR data: Hull City Council, October 2016.
- Scheme extent: SWECO, Sept 2018

This map is reproduced from Ordnance Survey material with the permission of Ordnance Survey on behalf of the Controller of Her Majesty's Stationary Office © Crown copyright. Unauthorised reproduction infringes Crown copyright and may lead to prosecution or civil proceedings. AL100018928.

**Mott MacDonald
Sweco**

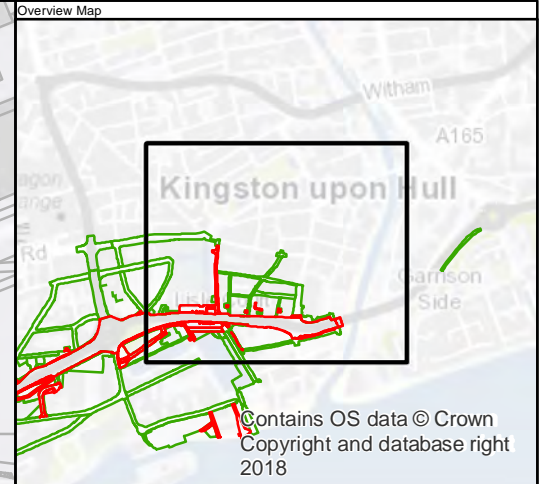
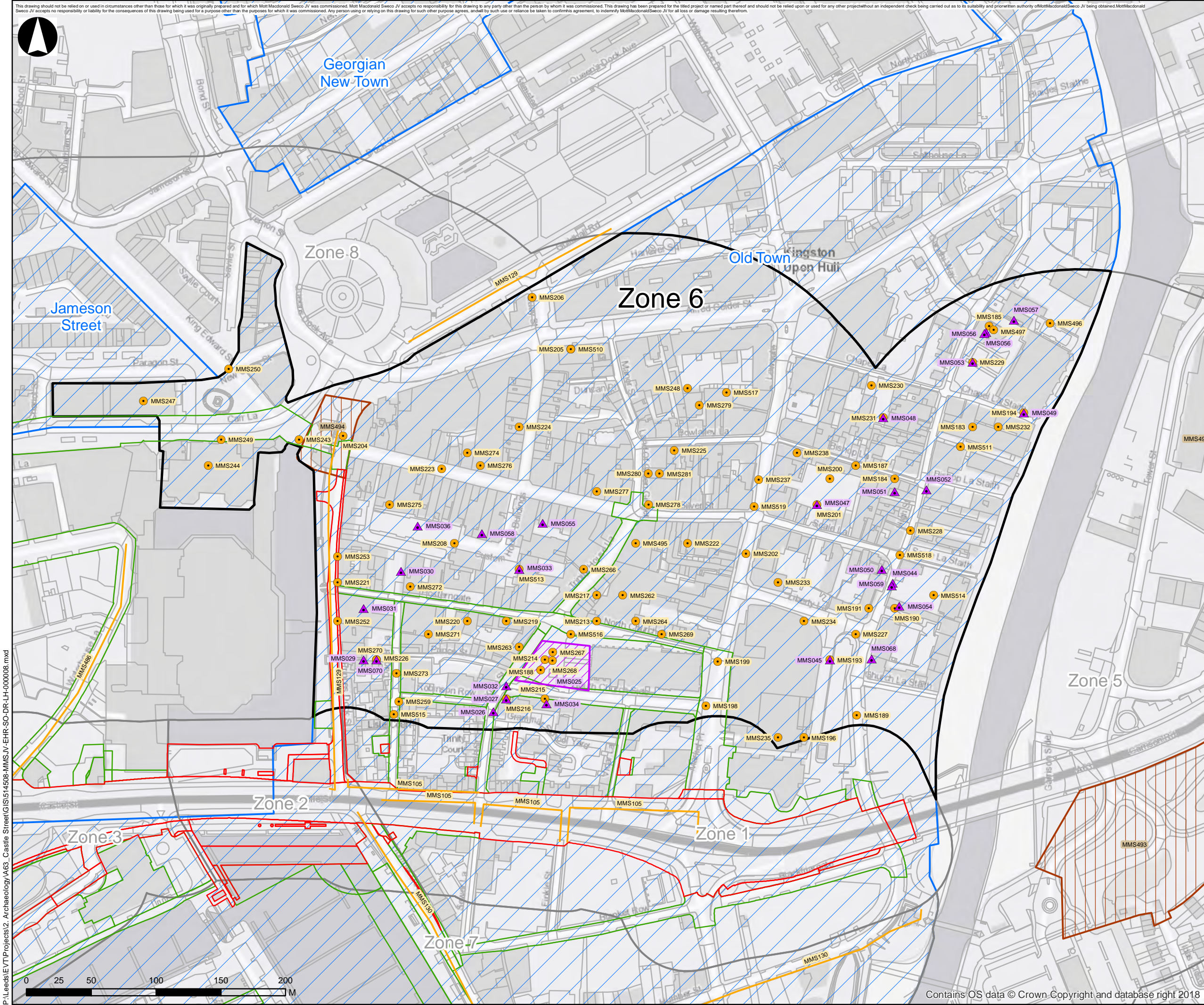
Drawing Status	Suitability
SHARED	S4

Drawing Title
VOLUME 2 FIGURE 8.3
ARCHAEOLOGICAL EVENTS AND MONUMENTS -
SHEET 4 of 12

Scale	1:2,750	Designed	SLG	Drawn	SLG	Checked	CH	Approved	JW
Original Size	A3	Date	05/09/2018	Date	05/09/2018	Date	05/09/2018	Date	05/09/2018
Drawing Number								Project Ref. No.	
HE PIN		Originator		Volume		514508			
514508		- MMSJV		- EHR		514508			
SO		- DR		- LH		Revision			
Location		Type		Role		Number		P03	

Contains OS data © Crown Copyright and database right 2018

P:\Leads\IEV\Projects\2_Archaeology\A63_Castle Street\GIS\514508-MMSJV-EHR-SO-DR-LH-000008.mxd



Key to symbols

- Study zone of interest
- Other study zone
- Event
- Monument
- Scheduled monument
- Monument
- Event
- Monument

Note: For clarity data only shown for study zone of interest

Notes:
© Historic England 2016. Contains Ordnance Survey data © Crown copyright and database right 2016. The Historic England GIS Data contained in this material was obtained in 2016. The most publicly available up to date Historic England GIS Data can be obtained from HistoricEngland.org.uk.
Conservation Areas: Historic England, 2016.
SMR data: Hull City Council, October 2016.
Scheme extent: SWECO, Sept 2018
This map is reproduced from Ordnance Survey material with the permission of Ordnance Survey on behalf of the Controller of Her Majesty's Stationary Office © Crown copyright. Unauthorised reproduction infringes Crown copyright and may lead to prosecution or civil proceedings. AL100018928.

P03	05/09/2018	Scheme extent update	SLG	CH	JW
P02	06/07/2018	Scheme extent update	SLG	CH	JW
P01	19/03/2018	For Information	SLG	CH	JW
Rev	Date	Amendment Details	Drw'n	Chk'd	App'd

Mott MacDonald Sweco

Client: **highways england**

Drawing Status: SHARED

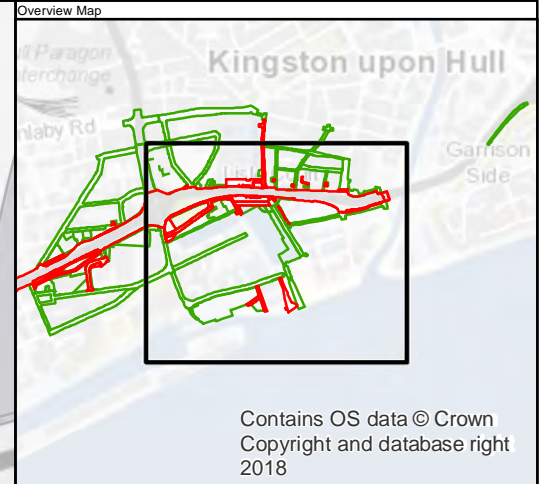
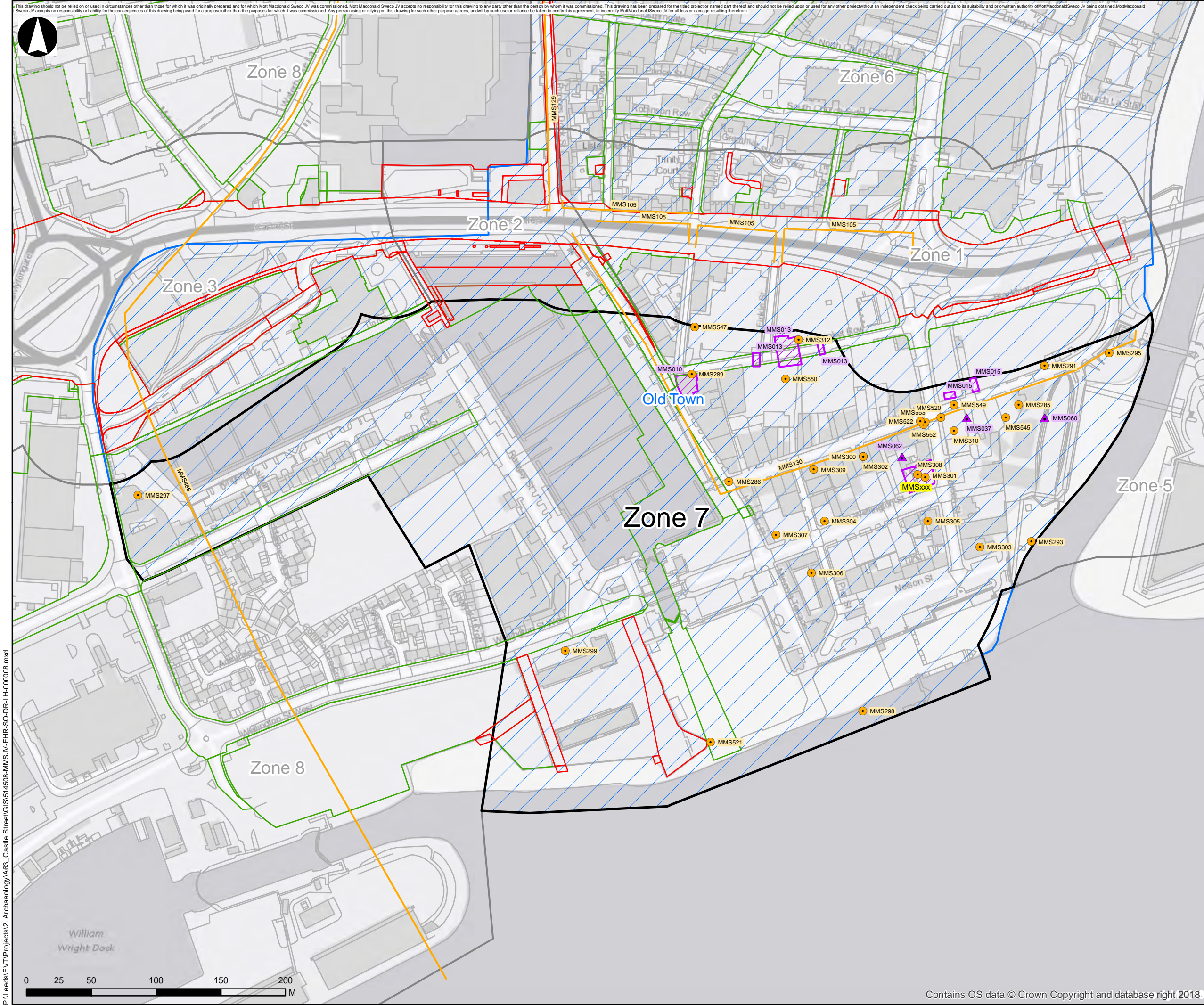
Suitability: S4

Project Title: **A63 CASTLE STREET IMPROVEMENTS, HULL**

Drawing Title: **VOLUME 2 FIGURE 8.3 ARCHAEOLOGICAL EVENTS AND MONUMENTS - SHEET 5 of 12**

Scale	1:2,750	Designed	SLG	Drawn	SLG	Checked	CH	Approved	JW
Original Size	A3	Date	05/09/2018	Date	05/09/2018	Date	05/09/2018	Date	05/09/2018

Drawing Number	HE PIN	Originator	Volume	Project Ref. No.
514508	-	MMSJV	- EHR	514508
SO	-	DR	- LH	000008
Location	Type	Role	Number	Revision
				P03



Key to symbols

	Study zone of interest
	Other study zone
	Event
	Monument
	Event
	Monument
	Event
	Monument

Note: For clarity data only shown for study zone of interest

Notes:
© Historic England 2016. Contains Ordnance Survey data © Crown copyright and database right 2016. The Historic England GIS Data contained in this material was obtained in 2016. The most publicly available up to date Historic England GIS Data can be obtained from HistoricEngland.org.uk.
Conservation Areas: Historic England, 2016.
SMR data: Hull City Council, October 2016.
Scheme extent: SWECO, Sept 2018
This map is reproduced from Ordnance Survey material with the permission of Ordnance Survey on behalf of the Controller of Her Majesty's Stationary Office © Crown copyright. Unauthorised reproduction infringes Crown copyright and may lead to prosecution or civil proceedings. AL100018928.

P03	05/09/2018	Scheme extent update	SLG	CH	JW
P02	06/07/2018	Scheme extent update	SLG	CH	JW
P01	19/03/2018	For Information	SLG	CH	JW
Rev	Date	Amendment Details	Drw'n	Chk'd	App'd

Mott MacDonald Sweco

highways england

Drawing Status	SHARED	Suitability	S4
----------------	--------	-------------	----

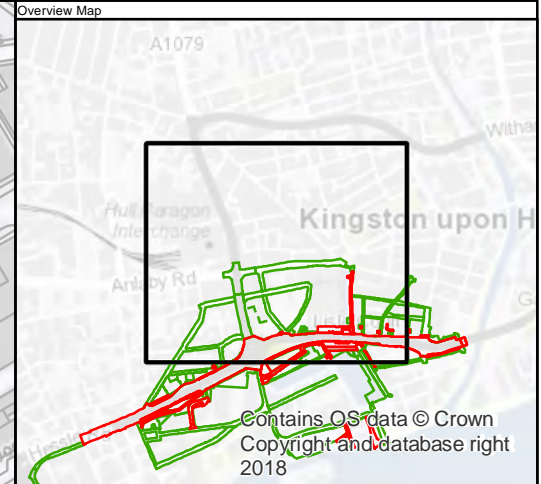
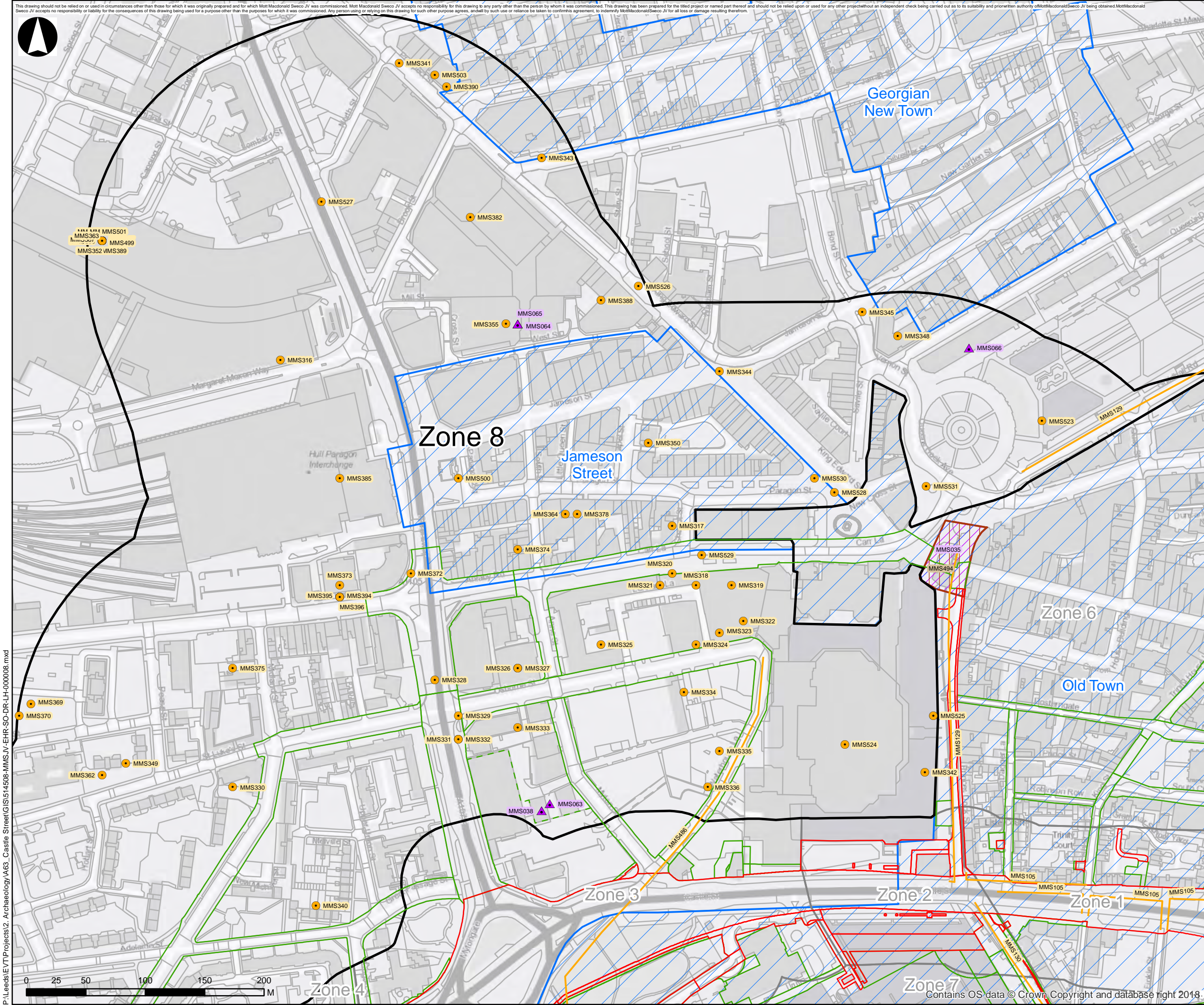
Project Title			
A63 CASTLE STREET IMPROVEMENTS, HULL			

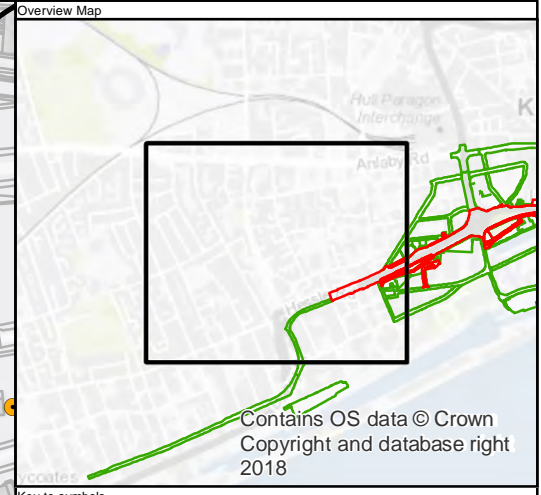
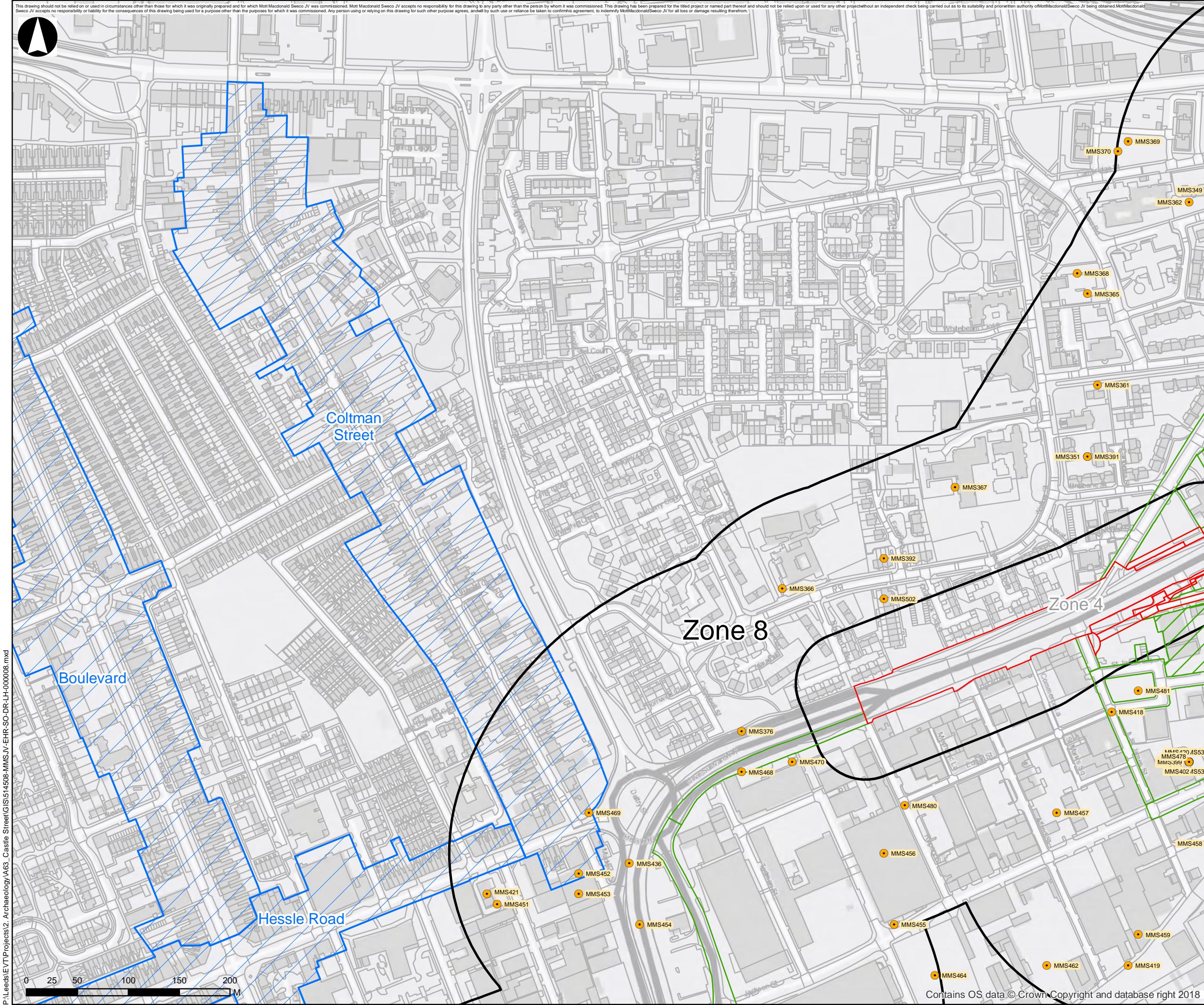
Drawing Title			
VOLUME 2 FIGURE 8.3 ARCHAEOLOGICAL EVENTS AND MONUMENTS - SHEET 6 of 12			

Scale	1:2,750	Designed	SLG	Drawn	SLG	Checked	CH	Approved	JW
Original Size	A3	Date	05/09/2018	Date	05/09/2018	Date	05/09/2018	Date	05/09/2018

Drawing Number				Project Ref. No.	
514508 - MMSJV - EHR				514508	
SO - DR - LH - 000008				Revision	
Location Type Role Number				P03	

P:\Leeds\IEVT\Projects\2_Archaeology\A63_Castle Street\GIS\514508-MMSJV-EHR-SO-DR-LH-000008.mxd





Key to symbols

	Study zone of interest
	Other study zone
	Event
	Monument
	Event
	Monument

Note: For clarity data only shown for study zone of interest

Notes:
© Historic England 2016. Contains Ordnance Survey data © Crown copyright and database right 2016. The Historic England GIS Data contained in this material was obtained in 2016. The most publicly available up to date Historic England GIS Data can be obtained from HistoricEngland.org.uk.
Conservation Areas: Historic England, 2016.
SMR data: Hull City Council, October 2016.
Scheme extent: SWECO, Sept 2018
This map is reproduced from Ordnance Survey material with the permission of Ordnance Survey on behalf of the Controller of Her Majesty's Stationary Office © Crown copyright. Unauthorised reproduction infringes Crown copyright and may lead to prosecution or civil proceedings. AL100018928.

P03	05/09/2018	Scheme extent update	SLG	CH	JW
P02	06/07/2018	Scheme extent update	SLG	CH	JW
P01	19/03/2018	For Information	SLG	CH	JW
Rev	Date	Amendment Details	Drw'n	Chk'd	App'd

Mott MacDonald Sweco

Drawing Status	SHARED	Suitability	S4
----------------	--------	-------------	----

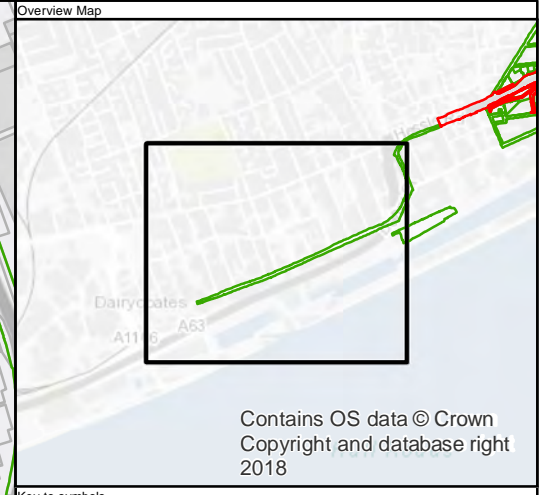
Project Title					
A63 CASTLE STREET IMPROVEMENTS, HULL					

Drawing Title					
VOLUME 2 FIGURE 8.3					
ARCHAEOLOGICAL EVENTS AND MONUMENTS -					
SHEET 8 of 12					

Scale	1:3,500	Designed	SLG	Drawn	SLG	Checked	CH	Approved	JW
Original Size	A3	Date	05/09/2018	Date	05/09/2018	Date	05/09/2018	Date	05/09/2018

Drawing Number	HE PIN	Originator	Volume	Project Ref. No.
514508	-	MMSJV	-	514508
SO	-	DR	-	000008
Location	Type	Role	Number	Revision
				P03

P:\Leeds\IE\VT\Projects\2_Archaeology\A63_Castle Street\GIS\514508-MMSJV-EHR-SO-DR-LH-000008.mxd



Contains OS data © Crown Copyright and database right 2018

Key to symbols

- Study zone of interest
- Event
- Monument
- Event
- Monument

Note: For clarity data only shown for study zone of interest

Notes:
© Historic England 2016. Contains Ordnance Survey data © Crown copyright and database right 2016. The Historic England GIS Data contained in this material was obtained in 2016. The most publicly available up to date Historic England GIS Data can be obtained from HistoricEngland.org.uk.
Conservation Areas: Historic England, 2016.
SMR data: Hull City Council, October 2016.
Scheme extent: SWECO, Sept 2018
This map is reproduced from Ordnance Survey material with the permission of Ordnance Survey on behalf of the Controller of Her Majesty's Stationary Office © Crown copyright. Unauthorised reproduction infringes Crown copyright and may lead to prosecution or civil proceedings. AL100018928.

P03	05/09/2018	Scheme extent update	SLG	CH	JW
P02	06/07/2018	Scheme extent update	SLG	CH	JW
P01	19/03/2018	For Information	SLG	CH	JW
Rev	Date	Amendment Details	Drw'n	Chk'd	App'd

Mott MacDonald Sweco

Client

Drawing Status	Suitability
SHARED	S4

Project Title

A63 CASTLE STREET IMPROVEMENTS, HULL

Drawing Title

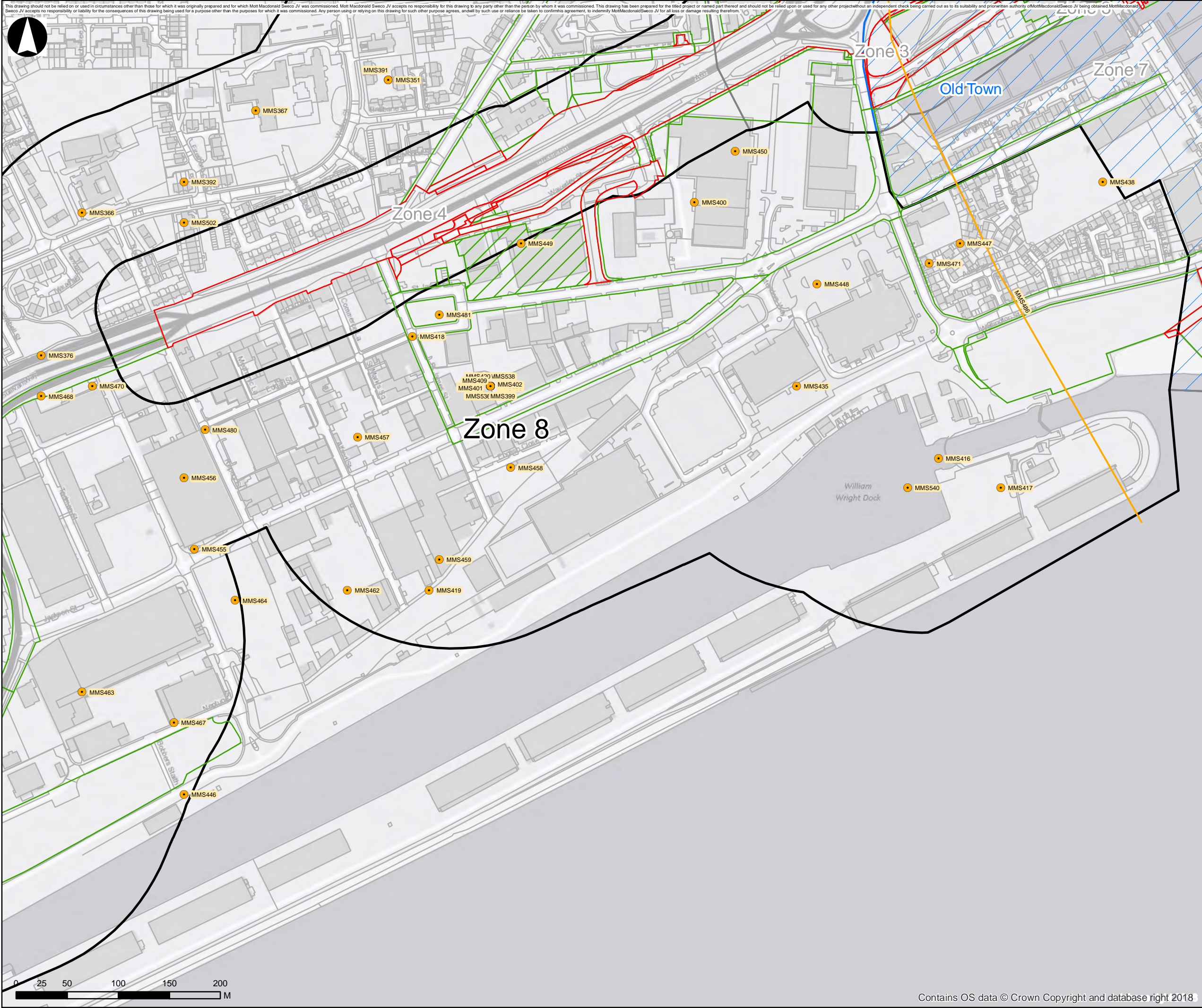
VOLUME 2 FIGURE 8.3
ARCHAEOLOGICAL EVENTS AND MONUMENTS -
SHEET 9 of 12

Scale	1:3,500	Designed	SLG	Drawn	SLG	Checked	CH	Approved	JW
Original Size	A3	Date	05/09/2018	Date	05/09/2018	Date	05/09/2018	Date	05/09/2018
Drawing Number	HE PN 514508	Originator	MMSJV	Volume	EHR	Project Ref. No.	514508	Revision	P03
Location	SO	Type	DR	Role	LH	Number	000008		








P:\Leeds\IE\VT\Projects\2_Archaeology\A63_Castle Street\GIS\514508-MMSJV-EHR-SO-DR-LH-000008.mxd

Contains OS data © Crown Copyright and database right 2018

P:\Leeds\ EVT\Projects\2. Archaeology\A63_Castle Street\GIS\514508-MMSJV-EHR-SO-DR-LH-000008.mxd



Key to symbols

-  Study zone of interest
-  Other study zone
-  Event
-  Monument
-  Monument
-  Event
-  Monument

Notes:
 Historic England 2016. Contains Ordnance Survey data © Crown copyright and database right 2016. The Historic England GIS Data contained in this material was obtained in 2016. The most publicly available up to date Historic England GIS Data can be obtained from HistoricEngland.org.uk.
 Conservation Areas: Historic England, 2016.
 SMR data: Hull City Council, October 2016.
 Scheme extent: SWECO, Sept 2018
 This map is reproduced from Ordnance Survey material with the permission of Ordnance Survey on behalf of the Controller of Her Majesty's Stationary Office © Crown copyright. Unauthorised reproduction infringes Crown copyright and may lead to prosecution or civil proceedings. AL100018928.

P03	05/09/2018	Scheme extent update	SLG	CH	JW
P02	06/07/2018	Scheme extent update	SLG	CH	JW
P01	19/03/2018	For Information	SLG	CH	JW
Rev	Date	Amendment Details	Drw'n	Chk'd	App'd

Mott MacDonald
Sweco

Client 

Drawing Status	Suitability
SHARED	S4

Project Title

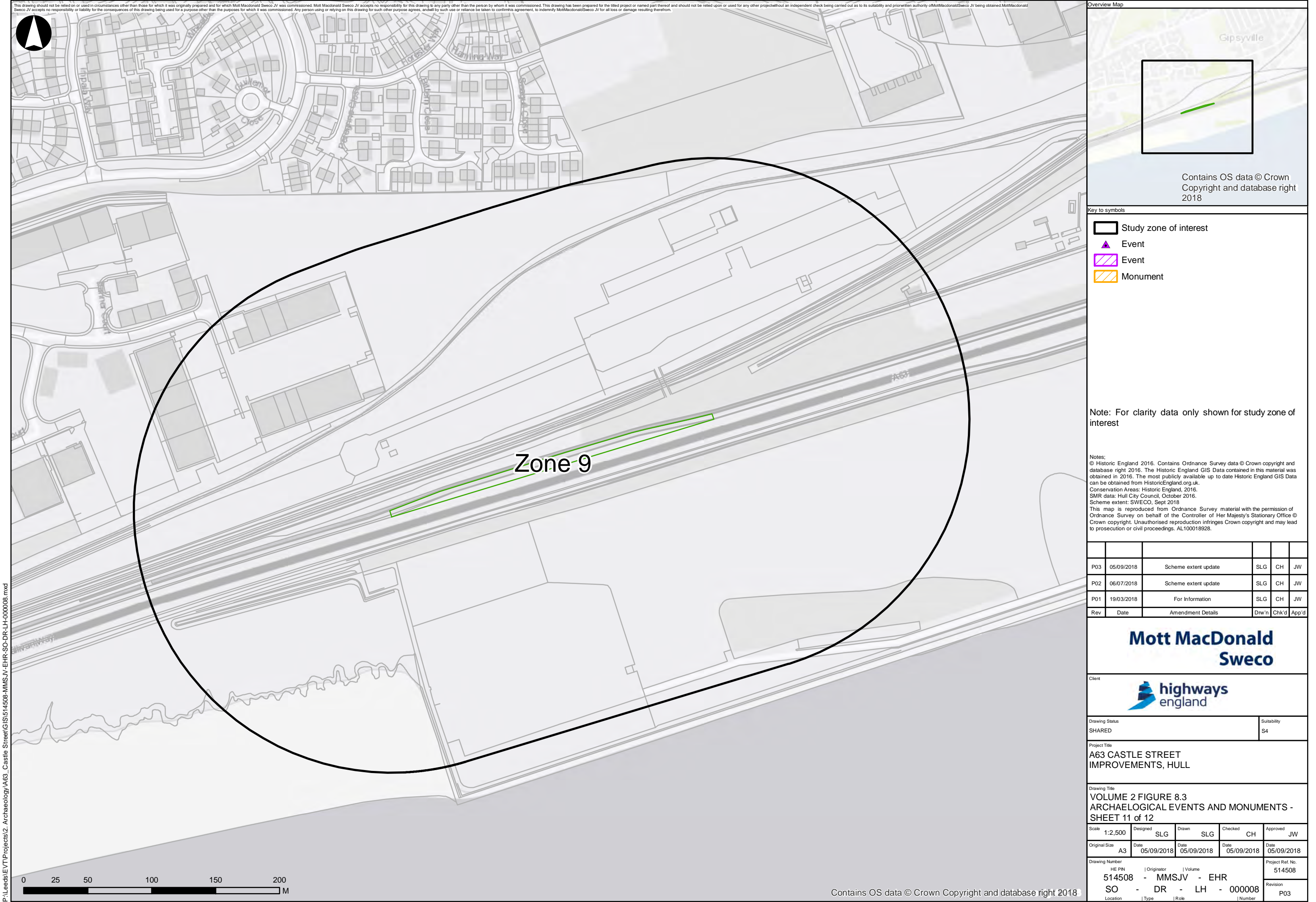
A63 CASTLE STREET
IMPROVEMENTS, HULL

Drawing Title
VOLUME 2 FIGURE 8.3
ARCHAEOLOGICAL EVENTS AND MONUMENTS -
SHEET 10 of 12

Scale 1:3,500	Designed SLG	Drawn SLG	Checked CH	Approved JW
Original Size A3	Date 05/09/2018	Date 05/09/2018	Date 05/09/2018	Date 05/09/2018

Drawing Number				Project Ref. No.	
HE PIN		Originator		Volume	
514508		- MMSJV		- EHR	
SO		- DR		- LH - 000008	
Location		Type		Role	
				Number	
				Revision	
				P03	

Contains OS data © Crown Copyright and database right 2018.



This drawing should not be relied on or used in circumstances other than those for which it was originally prepared and for which Mott MacDonald Sweco JV was commissioned. Mott MacDonald Sweco JV accepts no responsibility for this drawing to any party other than the person by whom it was commissioned. This drawing has been prepared for the titled project or named part thereof and should not be relied upon or used for any other project without an independent check being carried out as to its suitability and prior written authority of Mott MacDonald Sweco JV being obtained. Mott MacDonald Sweco JV accepts no responsibility or liability for the consequences of this drawing being used for a purpose other than the purposes for which it was commissioned. Any person using or relying on this drawing for such other purpose agrees, and will by such use or reliance be taken to confirm this agreement, to indemnify Mott MacDonald Sweco JV for all loss or damage resulting therefrom.

Overview Map

Contains OS data © Crown Copyright and database right 2018

Key to symbols

Study zone of interest

Event

Event

Monument

Note: For clarity data only shown for study zone of interest

Notes:
© Historic England 2016. Contains Ordnance Survey data © Crown copyright and database right 2016. The Historic England GIS Data contained in this material was obtained in 2016. The most publicly available up to date Historic England GIS Data can be obtained from HistoricEngland.org.uk.
Conservation Areas: Historic England, 2016.
SMR data: Hull City Council, October 2016.
Scheme extent: SWECCO, Sept 2018
This map is reproduced from Ordnance Survey material with the permission of Ordnance Survey on behalf of the Controller of Her Majesty's Stationary Office © Crown copyright. Unauthorised reproduction infringes Crown copyright and may lead to prosecution or civil proceedings. AL100018928.

P03	05/09/2018	Scheme extent update	SLG	CH	JW
P02	06/07/2018	Scheme extent update	SLG	CH	JW
P01	19/03/2018	For Information	SLG	CH	JW
Rev	Date	Amendment Details	Drw'n	Chk'd	App'd

Mott MacDonald Sweco

Client

highways england

Drawing Status

SHARED

Suitability

S4

Project Title

A63 CASTLE STREET IMPROVEMENTS, HULL

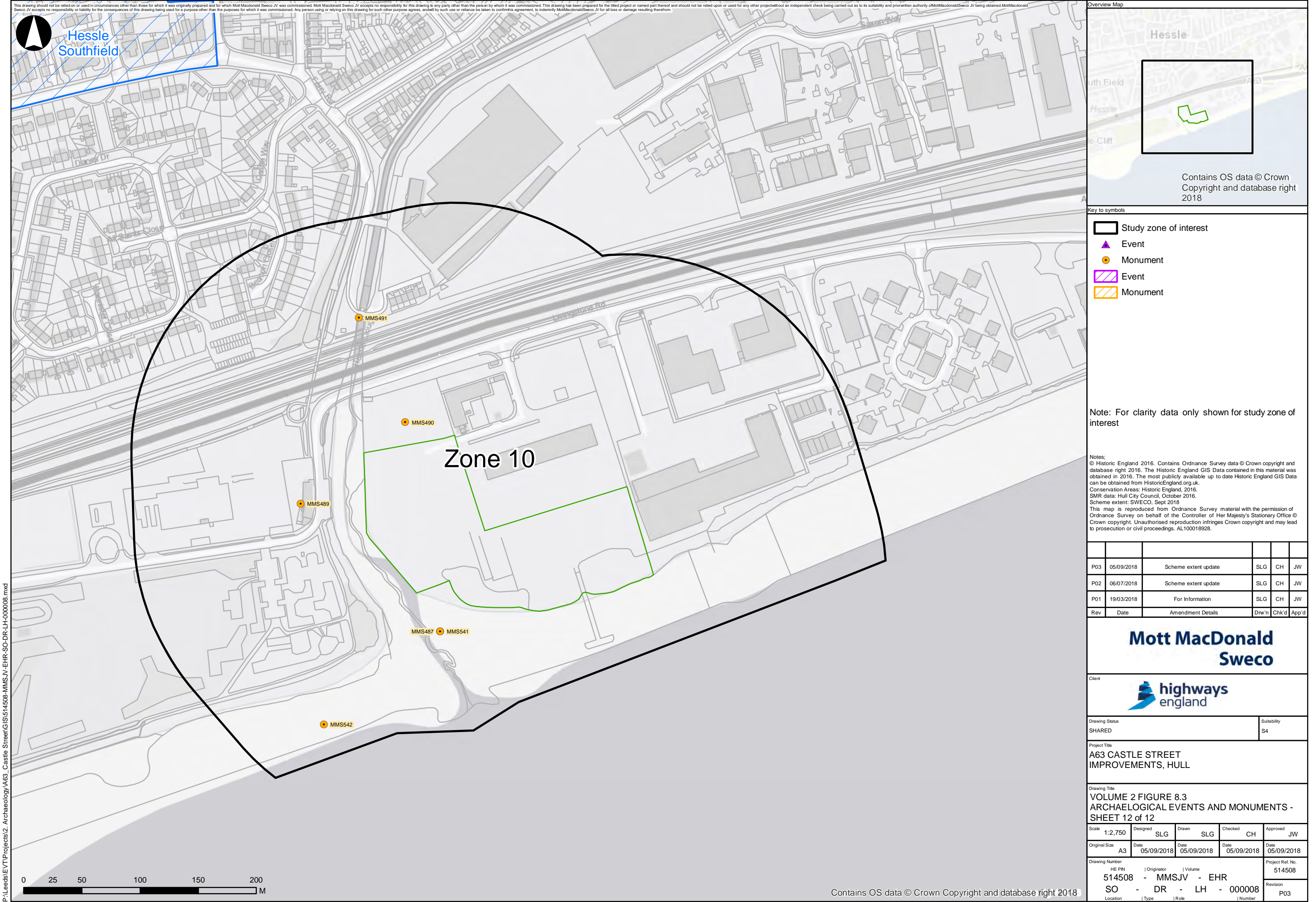
Drawing Title

VOLUME 2 FIGURE 8.3 ARCHAEOLOGICAL EVENTS AND MONUMENTS - SHEET 11 of 12

Scale	1:2,500	Designed	SLG	Drawn	SLG	Checked	CH	Approved	JW
Original Size	A3	Date	05/09/2018	Date	05/09/2018	Date	05/09/2018	Date	05/09/2018

Drawing Number	HE PIN	Originator	Volume	Project Ref. No.
514508	-	MMSJV	- EHR	514508
SO	-	DR	- LH	000008
Location	Type	Role	Number	Revision
				P03

P:\Leeds\IE\VT\Projects\2_Archaeology\A63_Castle Street\GIS\514508-MMSJV-EHR-SO-DR-LH-000008.mxd



P:\Leeds\IE\VT\Projects\2_Archaeology\A63_Castle Street\GIS\514508-MMSJV-EHR-SO-DR-LH-000008.mxd